

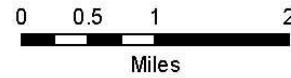

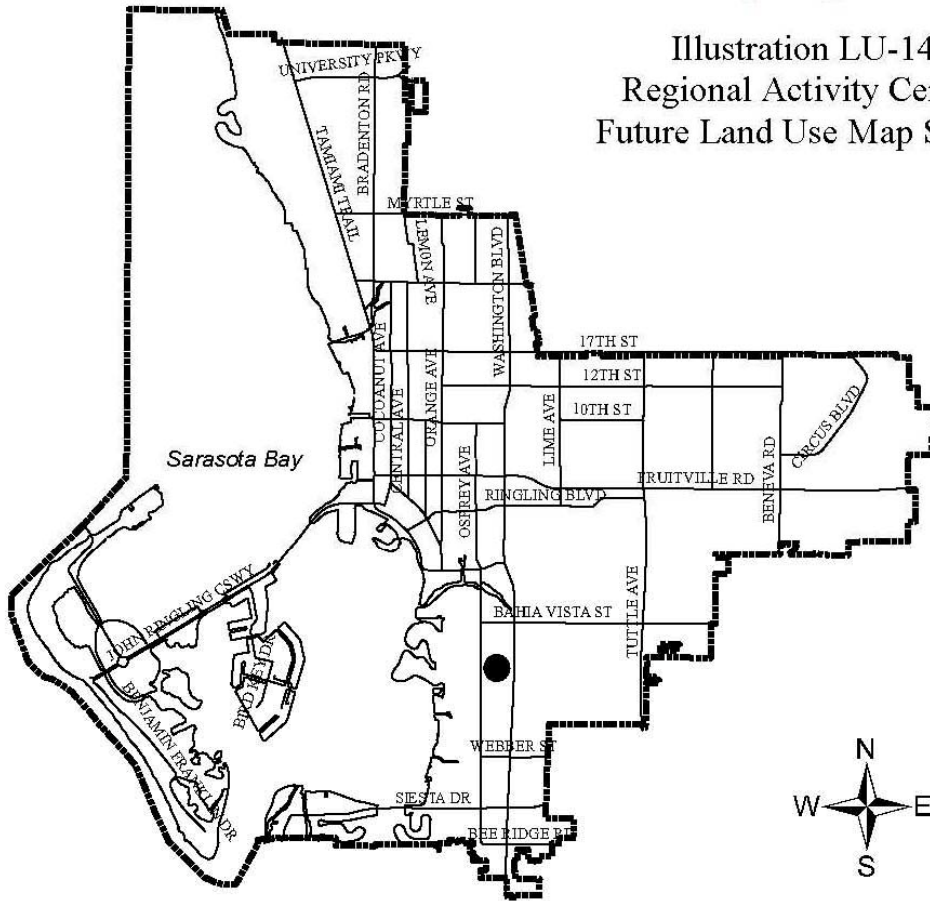
Replacement page for insertion into the *Sarasota City Plan (2030)*

Illustration LU-20 revised February 21, 2017. Please remove old pages LU-79/LU-80 and insert new pages LU-79/LU-80.





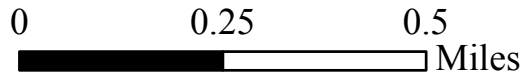
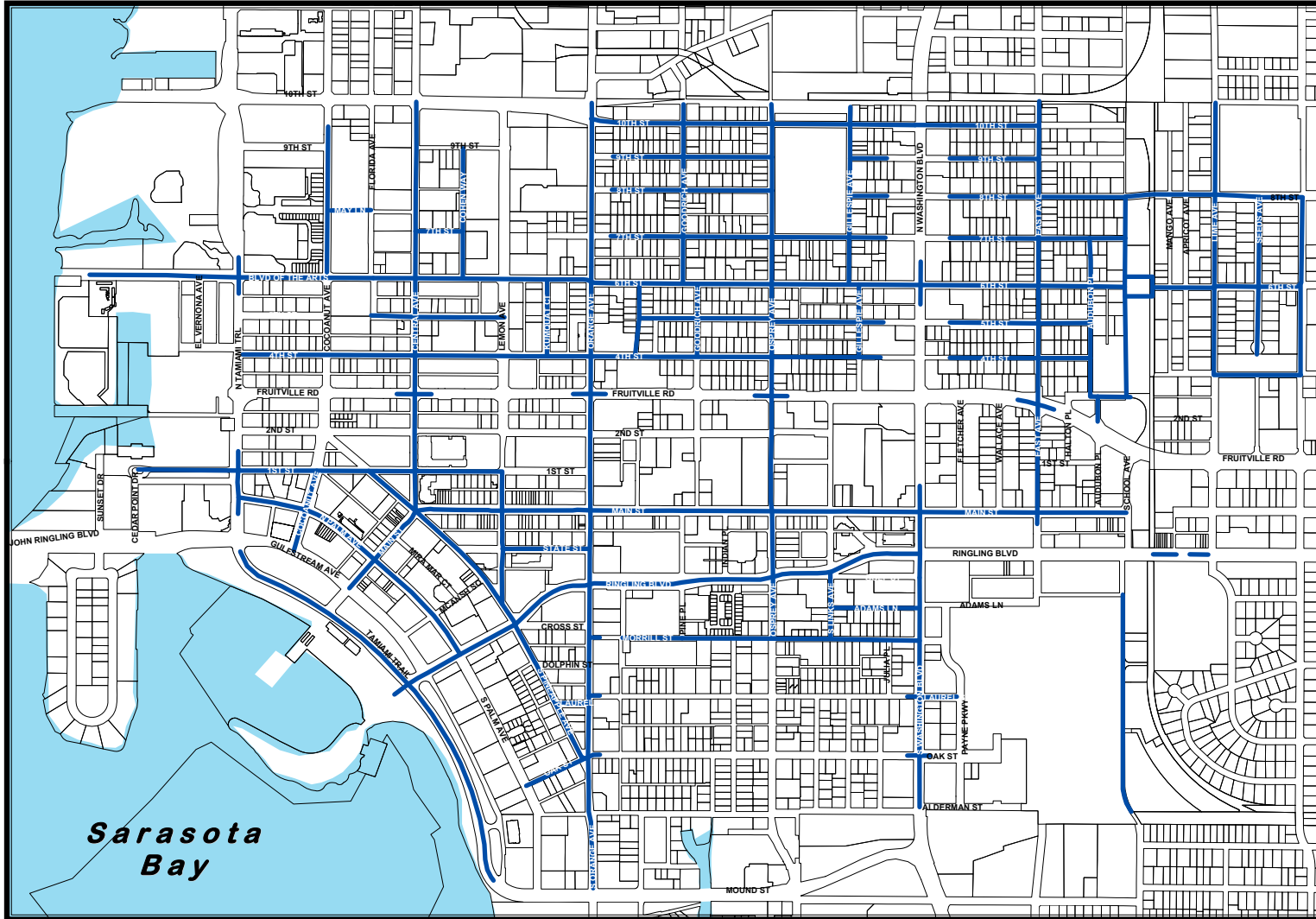
Illustration LU-14  
Regional Activity Center  
Future Land Use Map Series




- Regional Activity Center as reflected by the Metropolitan/Regional classification #8, Sarasota Memorial Hospital
- ▭ City Limits
- Major Streets

Source: City of Sarasota Planning and Redevelopment Department, December 2007

# Illustration LU-20 Primary Grid Streets



 Primary Grid Streets, April 2017